

5th March 2015

3952.00m

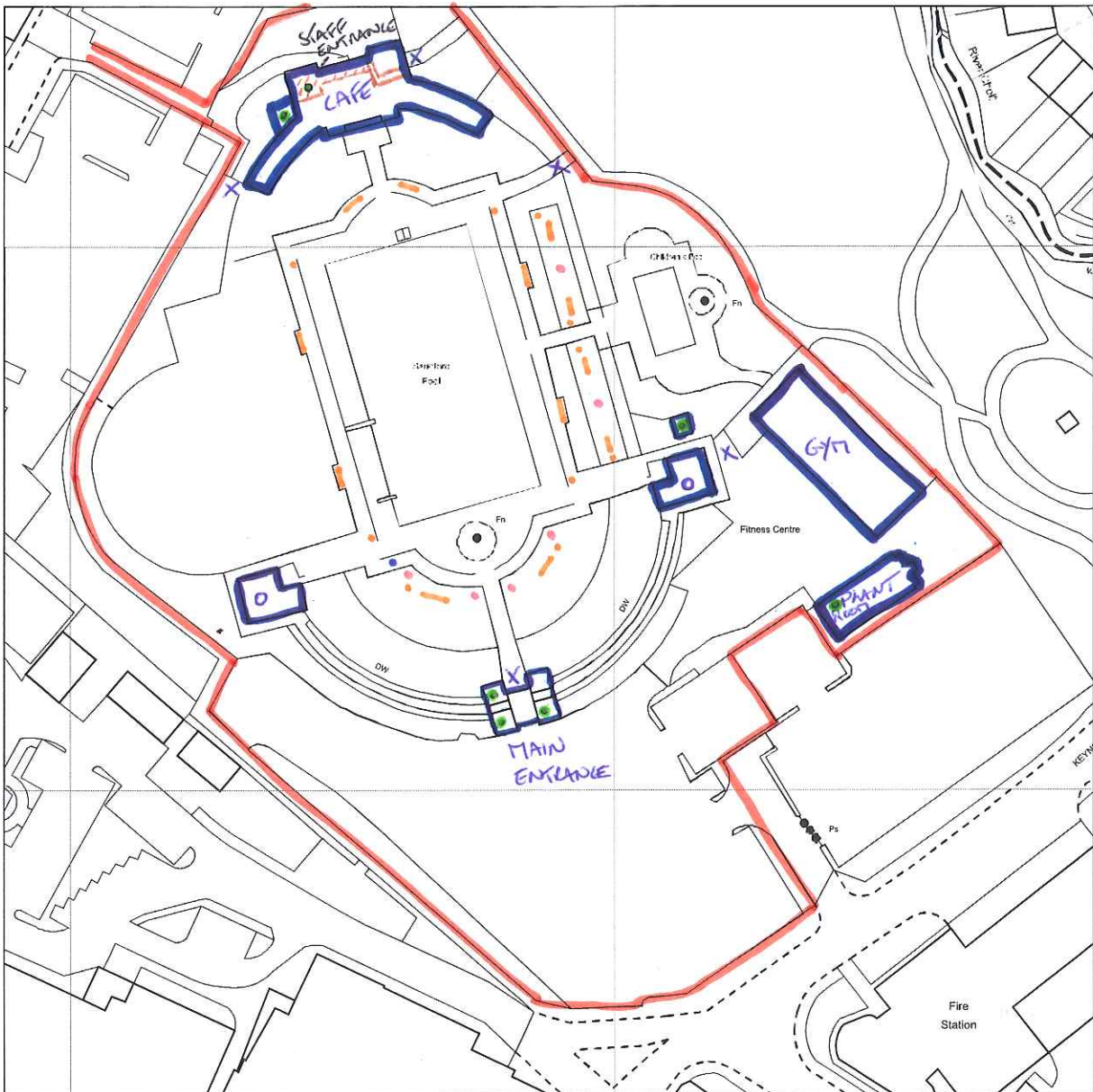
3953.00m

2217.00m

2217.00m

2216.00m

2216.00m

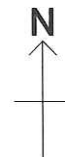
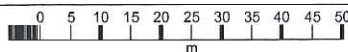


3952.00m

3953.00m

- LOCATION OF FIRE SAFETY EQUIPMENT
- X EMERGENCY EXIT
- TOILETS & CHANGING ROOMS

- ▨ KITCHEN AREA
- FIXED BIN
- FIXED BENCH
- FIXED FLOWER POT
- FIXED DRINKING FOUNTAIN



OS MasterMap 1250/2500/10000 scale
 09 December 2014, ID: HMC-00384654
 www.themapcentre.com

1:1250 scale print at A4, Centre: 395288 E, 221644 N

©Crown Copyright Ordnance Survey. Licence no. 100018971

